





**Key**

-  Site Access Point
-  Traffic Count Location
-  Study Area
-  Site\_Boundary

0 2 4 6 8 10 km  
Scale: 1:400,000 @ A3



**Figure 12.1**  
**Study Area and Traffic Count Locations**

**Bhlaraidh Wind Farm Extension**