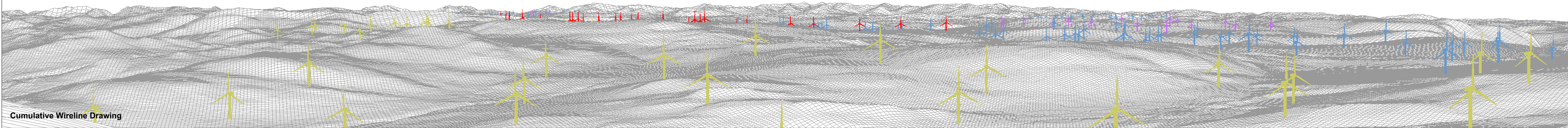
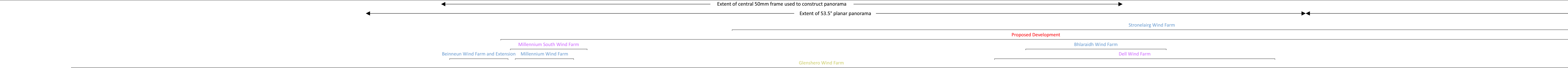




Baseline Photograph

This image provides landscape and visual context only



Cumulative Wireline Drawing


Cloiche Wind Farm EIA
Figure 7.9.9.1.1 - Viewpoint 9: Geal Charn (Monadhliath) (Western Cluster)

	Proposed Development Wind Turbine		Consented Wind Turbine	OS reference: 256145 E 798766 N	Camera: Canon EOS 5D Mk II	Horizontal field of view: 90° (cylindrical projection)
	Operational / Under Construction Wind Turbine		Application / Appeal Wind Turbine	Ground level: 925.0 m AOD	Lens: 50mm (Canon EF 50mm f/1.4)	Principal distance: 522 mm
				Direction of view: 300.00°	Camera height: 1.5m AGL	
				Nearest visible turbine: 2.7 km	Date and time: 25/08/2019 11:10	







Baseline Photograph

This image provides landscape and visual context only



Cumulative Wireline Drawing

Cloiche Wind Farm EIA
Figure 7.9.9.1.2 - Viewpoint 9: Geal Charn (Monadhliath) (Eastern Cluster)

	Proposed Development Wind Turbine		Consented Wind Turbine	OS reference: 256145 E 798766 N	Camera: Canon EOS 5D Mk II	Horizontal field of view: 90° (cylindrical projection)
	Operational / Under Construction Wind Turbine		Application / Appeal Wind Turbine	Ground level: 925.0 m AOD	Lens: 50mm (Canon EF 50mm f/1.4)	Principal distance: 522 mm
				Direction of view: 30.00°	Camera height: 1.5m AGL	
				Nearest visible turbine: 2.7 km	Date and time: 25/08/2019 11:10	