









Baseline Photograph

This image provides landscape and visual context only



Cumulative Wireline Drawing

Achany Extension Wind Farm Section 36C: EIA Report  
Figure V3a-7.2c - Viewpoint 11: Glencassley Road to South of Castle - Baseline Photo and Cumulative Wireline

	Proposed Varied Development Wind Turbine		Consented Wind Turbine		Scoping Wind Turbine	OS reference: Ground level: Direction of view: Nearest visible turbine:	244489 E 906224 N 52.4 m AOD 219.0° 2.3 km	Camera: Lens: Camera height: Date and time:	Canon EOS 6D 50mm (Canon EF 50mm f/1.4) 1.5m AGL 23/09/2020 11:50	Horizontal field of view: Principal distance:	90° (cylindrical projection) 522 mm
	Operational / Under Construction Wind Turbine		Application / Appeal Wind Turbine	Note: The photo has been pitched down 3°							