



Achany Extension Wind Farm Section 36C:EIA Report
A5.6 - Figure 4a - NSA3: Near Loch Càrn nan Conbhairean - Proposed Varied Development Wireline

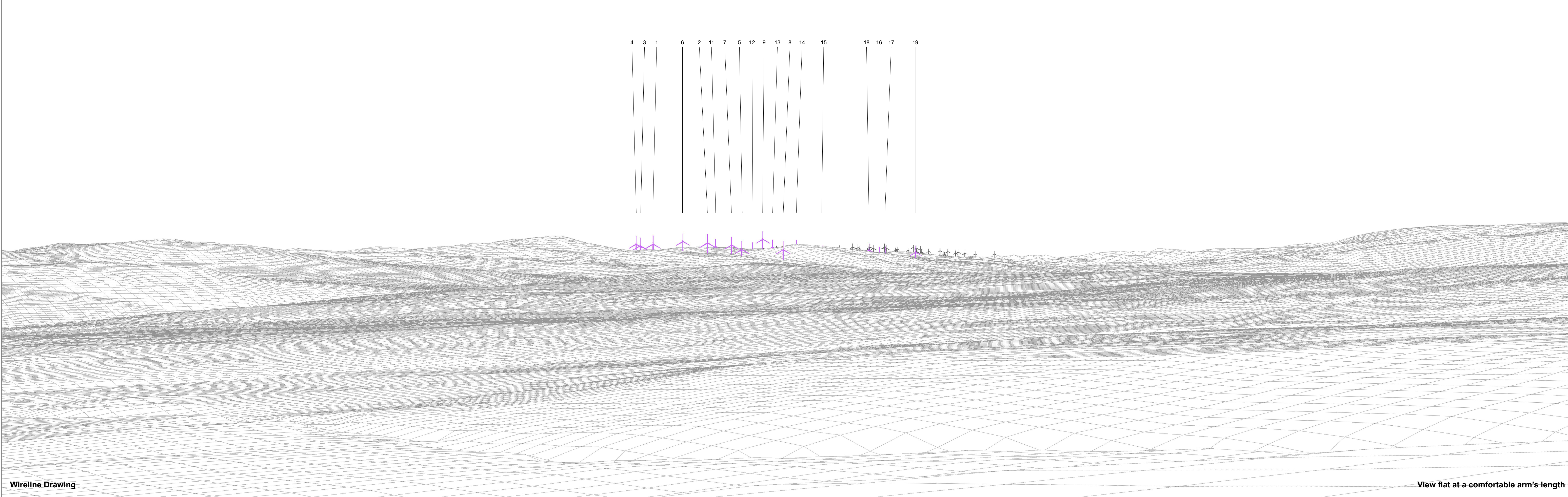
*Operational developments included on wirelines include Achany and Rosehall Wind Farms.

-  Proposed Varied Development Wind Turbine
-  Operational Development Wind Turbine*

OS reference: 234708 E 917642 N
Ground level: 364.3 m AOD
Direction of view: 127.0°
Nearest visible turbine: 11.9 km

Horizontal field of view: 53.5° (planar projection)
Principal distance: 812.5 mm
Paper size: 841 x 297 mm (half A1)
Correct printed image size: 820 x 260 mm







Wireline Drawing

View flat at a comfortable arm's length

*Operational developments included on wirelines include Achany and Rosehall Wind Farms.

-  Consented Development Wind Turbine
-  Operational Development Wind Turbine*

OS reference: 234708 E 917642 N
Ground level: 364.3 m AOD
Direction of view: 127.0°
Nearest visible turbine: 11.9 km

Horizontal field of view: 53.5° (planar projection)
Principal distance: 812.5 mm
Paper size: 841 x 297 mm (half A1)
Correct printed image size: 820 x 260 mm