

Achany Extension Wind Farm EIA
Figure 7.29.2.1 - Viewpoint 21: Meall an Aonaich

**Whilst Lairg 2 wind farm has been consented, an application for a variation has been made for revised turbine heights. The application layout is shown on this wireline as it represents a worse case scenario of taller turbines.*

- Proposed Development Wind Turbine
- Consented Wind Turbine
- Scoping Wind Turbine
- Operational / Under Construction Wind Turbine
- Application / Appeal Wind Turbine

OS reference: 233603 E 916417 N
 Ground level: 713.2 m AOD
 Direction of view: 119.3°
 Nearest visible turbine: 12.2 km

Camera: Sony ILCE-7RM3
 Lens: 50mm (Sony DT50mm f/1.2))
 Camera height: 1.5m AGL
 Date and time: 24/04/2021 17:33


Horizontal field of view: 90° (cylindrical projection)
 Principal distance: 522 mm





Baseline Photograph

This image provides landscape and visual context only








Cumulative Wireline Drawing

Sallachy Wind Farm

Creag Riabhach Wind Farm

Achany Extension Wind Farm EIA
Figure 7.29.2.2 - Viewpoint 21: Meall an Aonaich

 Proposed Development Wind Turbine	 Consented Wind Turbine	 Scoping Wind Turbine	OS reference: 233603 E 916417 N	Camera: Sony ILCE-7RM3	Horizontal field of view: 90° (cylindrical projection)
 Operational / Under Construction Wind Turbine	 Application / Appeal Wind Turbine		Ground level: 713.2 m AOD	Lens: 50mm (Sony DT50mm f/1.2))	Principal distance: 522 mm
			Direction of view: 29.3°	Camera height: 1.5m AGL	
			Nearest visible turbine: 12.2 km	Date and time: 24/04/2021 17:33	

Drawing No. - 120008-D-EIA-7.29.2.2-1.0.0 Date - 16.04.2021

