








Key

-  Site Boundary
-  Existing Access Track
-  Borrow Pit
-  Extension To Existing Operations Building
-  Temporary Construction Compound, Security And Storage

Scale 1:6,000 @ A3

0 0.15 0.3 Km

N

Figure 1.3d
Proposed Varied Development
Layout Plan

Achany Extension Wind Farm
S36C Varied Development EIA Report

