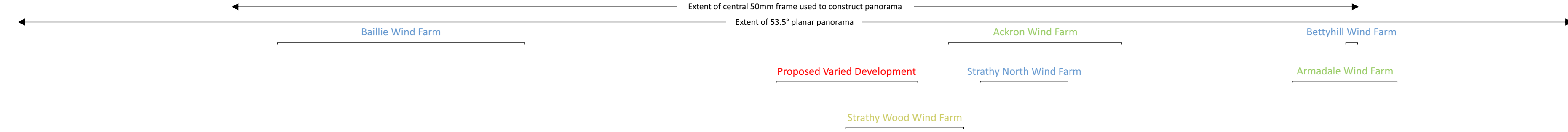









Baseline Photograph

This image provides landscape and visual context only



Cumulative Wireline Drawing

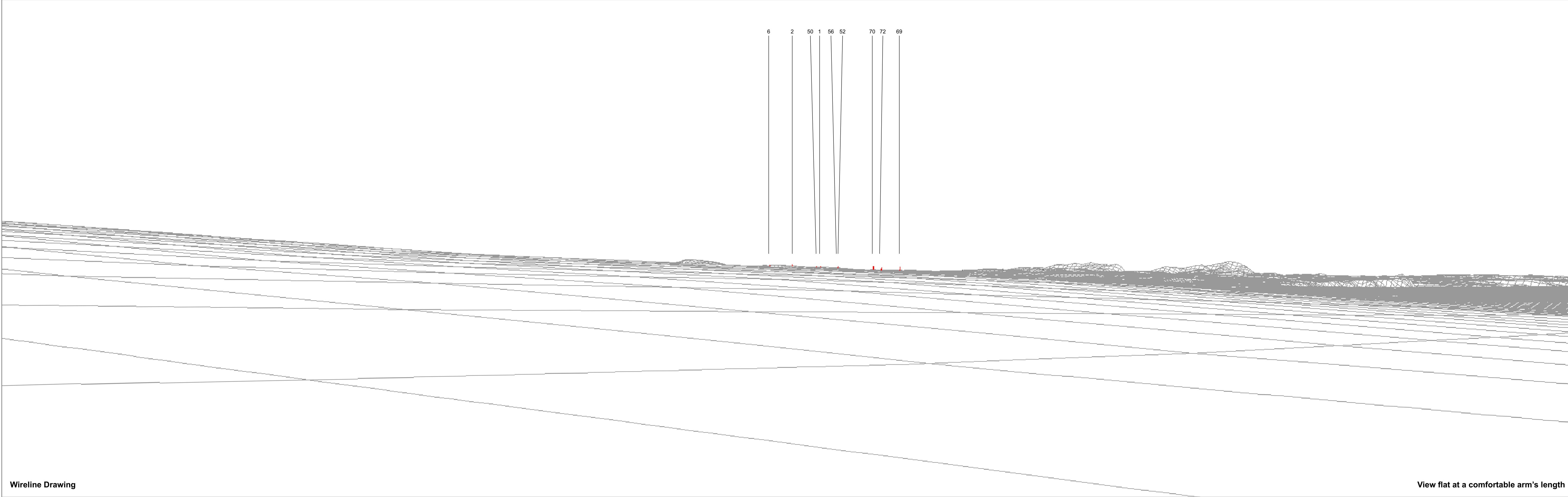
Strathy South Wind Farm
Figure 4.20a - VP13: A836 near Middleton Baseline Photo and Cumulative Wireline

-  Proposed Varied Development Wind Turbine
-  Operational / Under Construction Wind Turbine
-  Consented Wind Turbine
-  Application / Appeal Wind Turbine
-  Scoping Wind Turbine

OS reference:	305958 E 969490 N	Camera:	Canon EOS 6D Mk II	Horizontal field of view:	90° (cylindrical projection)
Ground level:	76.27 m AOD	Lens:	50mm (Canon EF 50mm f/1.4)	Principal distance:	522 mm
Direction of view:	235.76°	Camera height:	1.5m AGL		
Nearest visible turbine:	29.9 km	Date and time:	10/10/2019 13:52		

Drawing No. - 119008-D-LV4.20a-1.0.0 Date - 21/06/2020







Wireline Drawing

View flat at a comfortable arm's length

Strathy South Wind Farm
 Figure 4.20b - VP13: A836 near Middleton Wireline

 Proposed Varied Development Wind Turbine	 Strathy North Wind Farm Turbine
--	---

OS reference: 305958 E 969490 N
 Ground level: 76.27 m AOD
 Direction of view: 235.76°
 Nearest visible turbine: 29.9 km

Horizontal field of view: 53.5° (planar projection)
 Principal distance: 812.5 mm
 Paper size: 841 x 297 mm (half A1)
 Correct printed image size: 820 x 260 mm

Drawing No. - 119008-D-LV4.20b-1.0.0 Date - 21/06/2020

