


1. Fixed Links



making communications work
for everyone

Licences and Transmitters/Receivers

HOME | SPECTRUM VIEW | ALLOCATION / APPLICATION | LICENCES | LICENCES TRADES

Use this page to view the details about each licence. Use the map to view the transmitting / receiving details for each licence, or all licences within a specific application. **TIP** Right click to use the drillthrough functions on the tables, to view the licence trades for the selected licence.

Currently displaying Licences and Transmitters/Receivers for Product Fixed Links (54 - 84000 MHz)

Choose a predefined range All or specific frequencies MHz to MHz RESET

Product Description

- ☐ 5.8GHz Fixed Wireless Service PI
- ☐ AIS
- ☐ BR Area Defined
- ☐ BR Tech Assigned
- ☐ Coastal Station Radio (Int) Area D...
- ☐ Coastal Station Radio (UK) Area D...
- ☐ CSR International
- ☐ CSR Marina
- ☐ CSR UK
- ☐ Differential Global Positioning Syst...
- ☒ Fixed Links
- ☐ GNSS Repeater

Licencee Company

All


Licence Number

All


Region/Area

All

Map Area Selection (NGR)



Transmitters/Receivers By Licence



Leaflet | Altius | Map data © OpenStreetMap, Tiles courtesy of Humanitarian OpenStreetMap Team

Licences by Licensee Company

Licencee Company	No of Licences
Airwave Solutions Limited	3,656
Vodafone Limited	3,032
BRITISH TELECOMMUNICATIONS PUBLIC LIMITED ...	2,196
Telefonica UK Limited	1,670
MOBILE BROADBAND NETWORK LIMITED	1,440
Total	17,587

Licence Details

Licence Number	License Issue Date	Product Description	Licencee Company	Licencee Name	No of Transmitters / Receivers	Status
0391005/1	17/02/2004	Fixed Links	BRITISH TELECOMMUNICATIONS PUBLIC LIMITED COMPANY		2	Liv
0391042/2	17/02/2004	Fixed Links	BRITISH TELECOMMUNICATIONS PUBLIC LIMITED COMPANY		2	Liv
0391055/1	17/02/2004	Fixed Links	BRITISH TELECOMMUNICATIONS PUBLIC LIMITED COMPANY		2	Liv
0391056/2	30/12/2016	Fixed Links	BRITISH TELECOMMUNICATIONS PUBLIC LIMITED COMPANY		2	Liv
0391057/1	17/02/2004	Fixed Links	BRITISH TELECOMMUNICATIONS PUBLIC LIMITED COMPANY		2	Liv
0391059/1	17/02/2004	Fixed Links	BRITISH TELECOMMUNICATIONS PUBLIC LIMITED COMPANY		2	Liv
0391066/2	03/02/2015	Fixed Links	BRITISH TELECOMMUNICATIONS PUBLIC LIMITED COMPANY		2	Liv

Transmitter/Receiver Details


Licence Number	Latitude	Longitude	Transmitting Frequency (MHz)	Receiving Frequency (MHz)	Channel Width	Antenna Name	Antenna Type	Antenna Direction
0803497/1								
1018361/1	52.452410	-4.016151		1350.5375	0.075 MHz	A/01/O/96/046/J B	JAYBEA M 5227	
1018366/1	53.181054	-3.330209		1350.5375	0.075 MHz	A/01/O/96/046/J B	JAYBEA M 5227	
1018385/1	53.147670	-4.257194		1350.5375	0.075 MHz	A/01/O/96/046/J B	JAYBEA M 5227	
0512987/2	55.768192	-4.766166		1350.6250	250 kHz	A/01/H/05/011/ RF	MGAR3-14N	
0537527/1	56.979032	-3.131365		1350.6250	0.25 MHz	A/01/O/06/005/J B	5680 SHF	
0838276/2	55.268459	-3.484860		1350.6250	0.25	A/01/O/06/005/J	5680	

Microsoft Power BI

< 2 of 2 >



2. BR Tech



making communications work
for everyone

Licences and Transmitters/Receivers

HOME

SPECTRUM VIEW

ALLOCATION / APPLICATION

LICENCES

LICENCES TRADES

Use this page to view the details about each licence. Use the map to view the transmitting / receiving details for each licence, or all licences within a specific application. **TIP** Right click to use the drillthrough functions on the tables, to view the licence trades for the selected licence.

Currently displaying Transmitters/Receivers for Licence Number 1236341/1 (14500 - 15350 MHz)

Choose a predefined range All or specific frequencies MHz to MHz

RESET

Product Description

☐ 5.8GHz Fixed Wireless Service PI

☐ AIS

☐ BR Area Defined

☒ BR Tech Assigned

☐ Coastal Station Radio (Int) Area D...

☐ Coastal Station Radio (UK) Area D...

☐ CSR International

☐ CSR Marina

☐ CSR UK

☐ Differential Global Positioning Syst...

☐ Fixed Links

☐ GNSS Repeater

Licencee Company

All


Licence Number

All

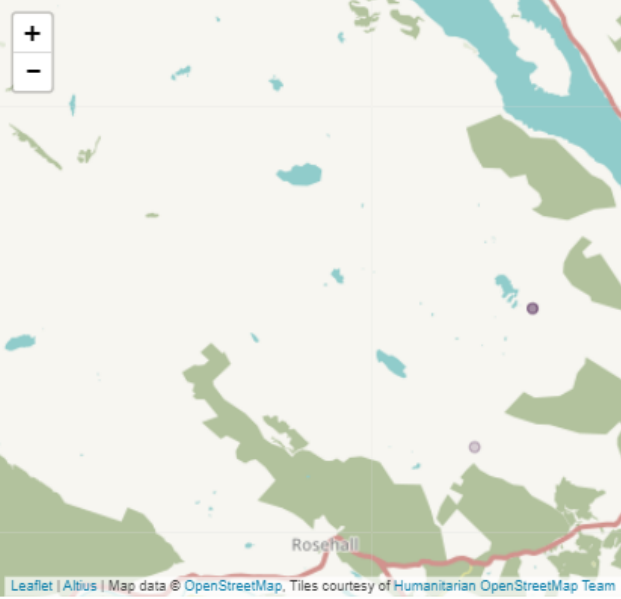
Region/Area

All

Map Area Selection (NGR)



Transmitters/Receivers By Licence



Leaflet | Altius | Map data © OpenStreetMap, Tiles courtesy of Humanitarian OpenStreetMap Team

Licences by Licensee Company

Licencee Company	No of Licences
(None - Individual Licencee)	1
1 LOGISTICS NATIONWIDE LIMITED	0
17-22 Trevor Square (Management) Company	0
1ab Taxis Limited	0
1st Call Taxis Guernsey LTD	0
Total	1

Licence Details

Licence Number	License Issue Date	Product Description	Licencee Company	Licencee Name	No of Transmitters / Receivers	Status
1236341/1	01/10/2020	BR Tech Assigned	(None - Individual Licencee)	James Vestey	1	Live

Transmitter/Receiver Details


Licence Number	Latitude	Longitude	Transmitting Frequency (MHz)	Receiving Frequency (MHz)	Channel Width	Antenna Name	Antenna Type	Antenna Direction	Status
1236341/1	58.033889	-4.504167	168.3000	168.3000	12.5 kHz	OM_GAIN_0	AP	N	Live
1236341/1	58.033889	-4.504167	168.3000	168.3000	12.5 kHz	OM_GAIN_0	AP	N	Live
1236341/1	58.033889	-4.504167	168.3000	168.3000	12.5 kHz	OM_GAIN_0	AP	N	Live
1236341/1	58.033889	-4.504167	168.3000	168.3000	12.5 kHz	OM_GAIN_0	AP	N	Live

Microsoft Power BI

< 2 of 2 >

in

3. Satellite (Permanent Earth Station)



making communications work
for everyone

Licences and Transmitters/Receivers

HOME

SPECTRUM VIEW

ALLOCATION / APPLICATION

LICENCES

LICENCES TRADES

Use this page to view the details about each licence. Use the map to view the transmitting / receiving details for each licence, or all licences within a specific application. **TIP** Right click to use the drillthrough functions on the tables, to view the licence trades for the selected licence.

Currently displaying Transmitters/Receivers for Licence Number 1235533/1 (71000 - 84000 MHz)

Choose a predefined range

All

 or specific frequencies MHz to MHz

RESET

Product Description

☐ CSR UK

☐ Differential Global Positioning Syst...

☐ Fixed Links

☐ GNSS Repeater

☐ Maritime Nav aids and Radar

☐ Maritime Suppliers

☐ Satellite (Eart Station Network)

☐ Satellite (Non Fixed Satellite Earth ...

☐ Satellite (Non-Geostationary)

☒ Satellite (Permanent Earth Station)

☐ Satellite TES Cat1

☐ Satellite TES Cat2

Licencee Company

All


Licence Number

All

Region/Area

All

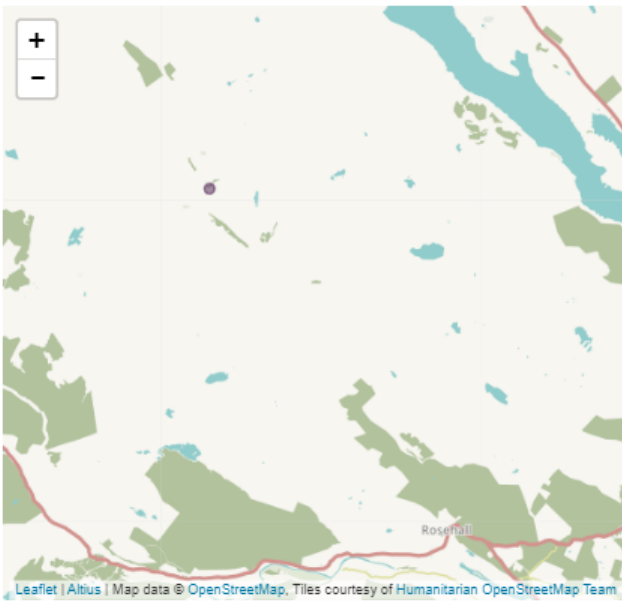
Map Area Selection (NGR)



Transmitters/Receivers By Licence

+

-



Leaflet | Altius | Map data © OpenStreetMap, Tiles courtesy of Humanitarian OpenStreetMap Team

Licences by Licensee Company

Licencee Company	No of Licences
Airwave Solutions Limited	1
7E Communications Limited	0
ABC News Intercontinental, Incorporated	0
Airbus Defence and Space	0
Airbus Defence and Space GmbH	0
Total	1

Licence Details

Licence Number	License Issue Date	Product Description	Licensee Company	Licensee Name	No of Transmitters / Receivers	Stat
1235533/1	15/09/2020	Satellite (Permanent Earth Station)	Airwave Solutions Limited		1	Live

Transmitter/Receiver Details

Licence Number	Latitude	Longitude	Transmitting Frequency (MHz)	Receiving Frequency (MHz)	Channel Width	Antenna Name	Antenna Type	Antenna Direction
1235533/1	58.081294	-4.719129						

Microsoft Power BI

< 2 of 2 >

in

f