



Wireline Drawing

View flat at a comfortable arm's length

Achany Extension Wind Farm Section 36C: EIA Report
Figure V3a-7.3b1 - Viewpoint 11: Glencassley Road to South of Castle - Consented Development Wirelines

	Consented Development Wind Turbine	OS reference: 244489 E 906224 N	Horizontal field of view: 53.5° (planar projection)
		Ground level: 52.4 m AOD	Principal distance: 812.5 mm
		Direction of view: 12.25°	Paper size: 841 x 297 mm (half A1)
		Nearest visible turbine: 2.3 km	Correct printed image size: 820 x 260 mm
		Note: A pitch angle of +3° has been applied to the wireline on this figure	







Wireline Drawing

View flat at a comfortable arm's length

Achany Extension Wind Farm Section 36C: EIA Report
Figure V3a-7.3b2 - Viewpoint 11: Glencassley Road to South of Castle - Consented Development Wirelines

-  Consented Development Wind Turbine
-  Operational Development Wind Turbine

OS reference: 244489 E 906224 N
Ground level: 52.4 m AOD
Direction of view: 65.75°
Nearest visible turbine: 2.3 km
Note: A pitch angle of +3° has been applied to the wireline on this figure

Horizontal field of view: 53.5° (planar projection)
Principal distance: 812.5 mm
Paper size: 841 x 297 mm (half A1)
Correct printed image size: 820 x 260 mm

