



FIGURE V3b-7.2a - VP11: Glencassley Road to South of Castle - View 1 (Photomontage)

OS reference: 244489 E 906224 N Distance to development: 2.3km Ground level: 52.4m AOD Direction of view: 6.25°  
Camera: Canon EOS 6D Focal length: 50mm vertical (27°) x 28mm horizontal (65.5°) Camera height: 1.5m Date: 23/09/2020 Time: 11:50

*The images contained on this page and the following are not representative of scale and distance from the actual viewpoint and shows the wind farm development in its wider landscape context only.*





FIGURE V3b-7.2b - VP11: Glencassley Road to South of Castle - View 2 (Photomontage)

OS reference: 244489 E 906224 N Distance to development: 2.3km Ground level: 52.4m AOD Direction of view: 71.75°  
Camera: Canon EOS 6D Focal length: 50mm vertical (27°) x 28mm horizontal (65.5°) Camera height: 1.5m Date: 23/09/2020 Time: 11:50

*The images contained on this page and the following are not representative of scale and distance from the actual viewpoint and shows the wind farm development in its wider landscape context only.*





Existing View

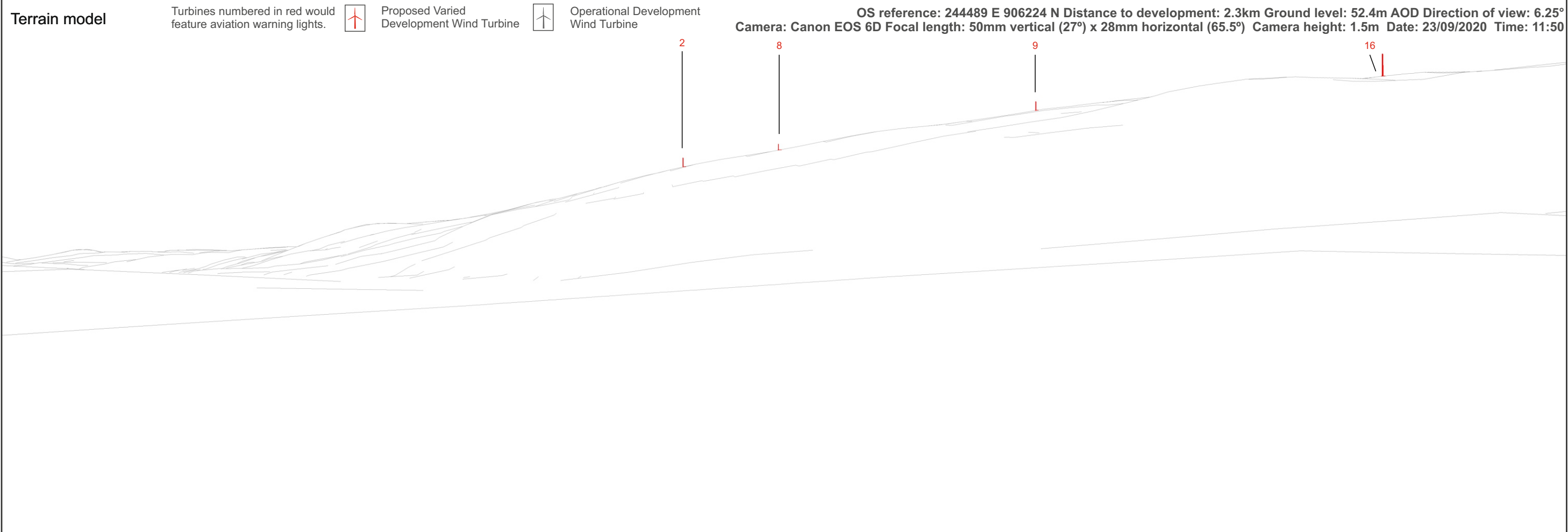


FIGURE V3b-7.3a1 - VP11: Glencassley Road to South of Castle - View 1 (Existing View and Terrain Model - Proposed Varied Development Wireline)





Existing View

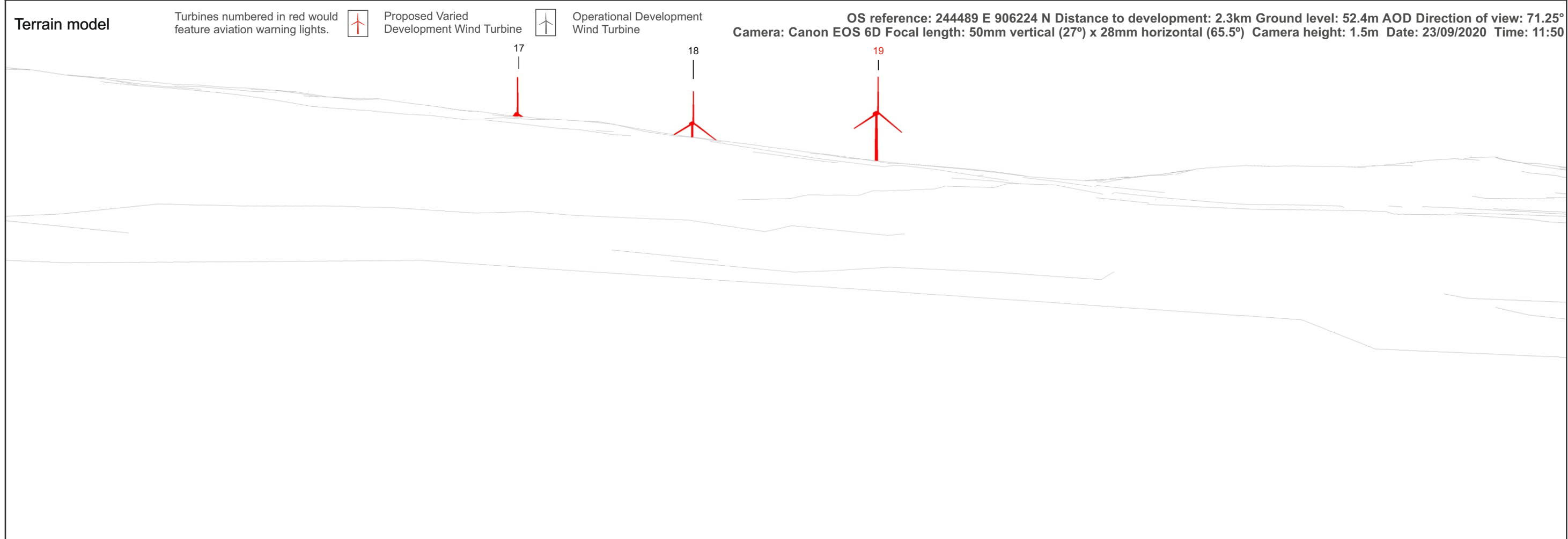


FIGURE V3b-7.3a2 - VP11: Glencassley Road to South of Castle - View 2 (Existing View and Terrain Model - Proposed Varied Development Wireline)





Existing View




FIGURE V3b-7.3b1 - VP11: Glencassley Road to South of Castle - View 1 (Existing View and Terrain Model - Consented Development Wireline)





Existing View

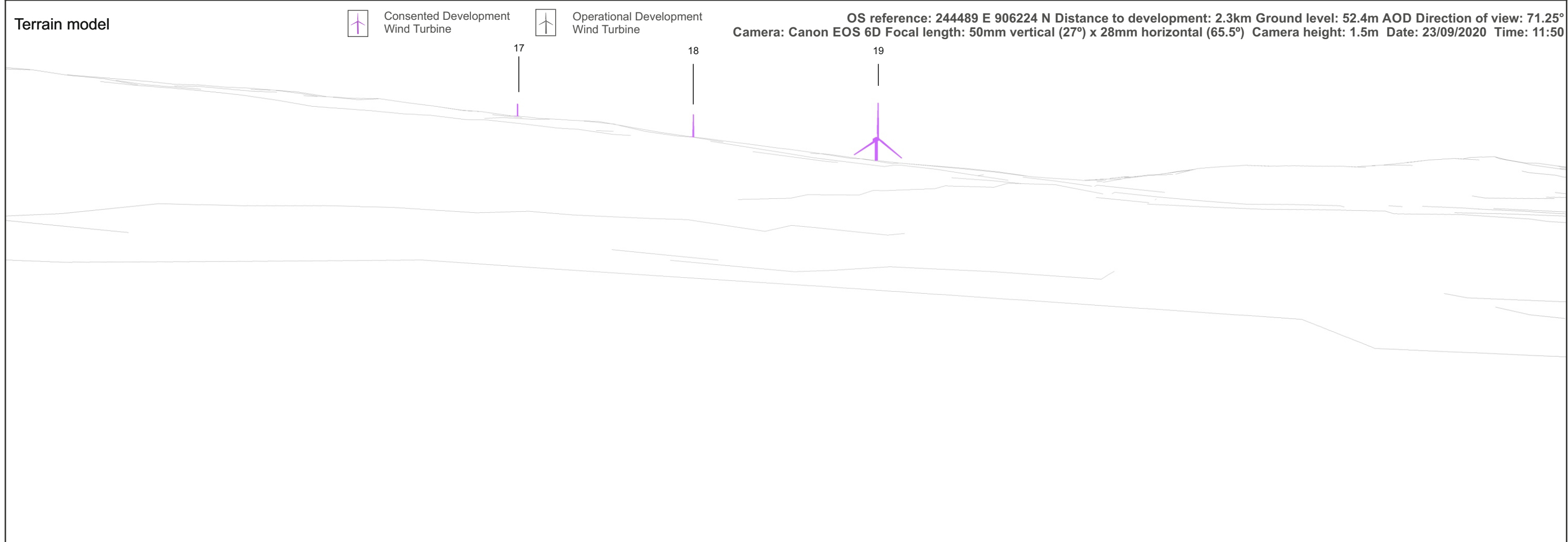


FIGURE V3b-7.3b2 - VP11: Glencassley Road to South of Castle - View 2 (Existing View and Terrain Model - Consented Development Wireline)