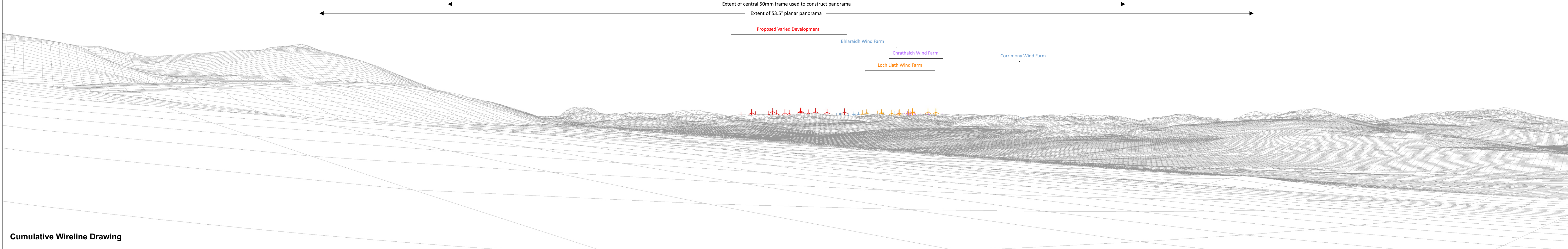








Baseline Photograph

This image provides landscape and visual context only



Cumulative Wireline Drawing

Bhlairaidh Wind Farm Extension Section 36C: EIA Report  
Figure V3a 8.2a - Viewpoint 10: Great Glen Way near Carn a'Bhodaich - Baseline Photo and Cumulative Wireline


	Proposed Varied Development Wind Turbine		Consented Wind Turbine	OS reference: 256110 E 839075 N	Camera: Sony A7RIII ILCE-7RM3	Horizontal field of view: 90° (cylindrical projection)
	Operational / Under Construction Wind Turbine		Application / Appeal Wind Turbine	Ground level: 313.3 m AOD	Lens: 50mm (Canon EF 50mm f/1.2)	Principal distance: 522 mm
				Direction of view: 223.2°	Camera height: 1.5m AGL	
				Nearest visible turbine: 23.7 km	Date and time: 24/08/2020 07:49	









Baseline Photograph

This image provides landscape and visual context only



Cumulative Wireline Drawing

Bhlaraidh Wind Farm Extension Section 36C: EIA Report  
Figure V3a 8.2b - Viewpoint 10: Great Glen Way near Carn a'Bhodaich - Baseline Photo and Cumulative Wireline

	Proposed Varied Development Wind Turbine		Consented Wind Turbine	OS reference: 256110 E 839075 N	Camera: Sony A7RIII ILCE-7RM3	Horizontal field of view: 90° (cylindrical projection)
	Operational / Under Construction Wind Turbine		Application / Appeal Wind Turbine	Ground level: 313.3 m AOD	Lens: 50mm (Canon EF 50mm f/1.2)	Principal distance: 522 mm
				Direction of view: 313.2°	Camera height: 1.5m AGL	
				Nearest visible turbine: 23.7 km	Date and time: 24/08/2020 07:49	