



Wireline Drawing

View flat at a comfortable arm's length

Achany Extension Wind Farm Section 36C: EIA Report
A5.6 - Figure 3a - NSA2: Meall an Aonaich - Proposed Varied Development Wireline


*Operational developments included on wirelines include Achany, Lairg and Rosehall Wind Farms.

-  Proposed Varied Development Wind Turbine
-  Operational Development Wind Turbine*

OS reference: 233603 E 916417 N
Ground level: 713.2 m AOD
Direction of view: 119.3°
Nearest visible turbine: 12.2 km

Horizontal field of view: 53.5° (planar projection)
Principal distance: 812.5 mm
Paper size: 841 x 297 mm (half A1)
Correct printed image size: 820 x 260 mm







Wireline Drawing

View flat at a comfortable arm's length

*Operational developments included on wirelines include Achany, Lairg and Rosehall Wind Farms.

-  Consented Development Wind Turbine
-  Operational Development Wind Turbine*

OS reference: 233603 E 916417 N
Ground level: 713.2 m AOD
Direction of view: 119.3°
Nearest visible turbine: 12.2 km

Horizontal field of view: 53.5° (planar projection)
Principal distance: 812.5 mm
Paper size: 841 x 297 mm (half A1)
Correct printed image size: 820 x 260 mm