








Baseline Photograph

This image provides landscape and visual context only



Cumulative Wireline Drawing

Cloiche Wind Farm EIA
Figure 7.9.20 - Viewpoint 20: Urquhart Castle

| | | | | | | |
|---|---|---|-----------------------------------|---|----------------------------------|--|
|  | Proposed Development Wind Turbine |  | Consented Wind Turbine | OS reference: 253103 E 828638 N | Camera: Canon EOS 6D | Horizontal field of view: 90° (cylindrical projection) |
|  | Operational / Under Construction Wind Turbine |  | Application / Appeal Wind Turbine | Ground level: 18.7 m AOD* | Lens: 50mm (Canon EF 50mm f/1.4) | Principal distance: 522 mm |
| | | | | Direction of view: 181.79° | Camera height: 1.5m AGL | |
| | | | | Nearest proposed turbine: 24.0 km | Date and time: 02/08/2019 11:02 | |
| | | | | *Wireline shown at 21m above ground level to reflect position on citadel. | | |