






Cloiche Wind Farm Additional Information  
Figure 3.8.4.1.1 - Viewpoint 4: Carn na Saobhaidhe


	29 Turbine Proposed Development Wind Turbine		Consented Wind Turbine		Scoping Wind Turbine	OS reference: Ground level: Direction of view: Nearest visible turbine:	259863 E 814300 N 805.8 m AOD 213.68° 10.6 km	Camera: Lens: Camera height: Date and time:	Canon EOS 5D Mk II 50mm (Canon EF 50mm f/1.4) 1.5m AGL 03/10/2019 08:10	Horizontal field of view: Principal distance:	90° (cylindrical projection) 522 mm
	Operational / Under Construction Wind Turbine		Application / Appeal Wind Turbine								







Baseline Photograph



This image provides landscape and visual context only



Cumulative Wireline Drawing

Cloiche Wind Farm Additional Information  
Figure 3.8.4.1.2 - Viewpoint 4: Carn na Saobhaidhe

 29 Turbine Proposed Development Wind Turbine  
 Operational / Under Construction Wind Turbine

 Consented Wind Turbine  
 Application / Appeal Wind Turbine

 Scoping Wind Turbine

OS reference: 259863 E 814300 N  
Ground level: 805.8 m AOD  
Direction of view: 303.68°  
Nearest visible turbine: 10.6 km

Camera: Canon EOS 5D Mk II  
Lens: 50mm (Canon EF 50mm f/1.4)  
Camera height: 1.5m AGL  
Date and time: 03/10/2019 08:10

Horizontal field of view: 90° (cylindrical projection)  
Principal distance: 522 mm