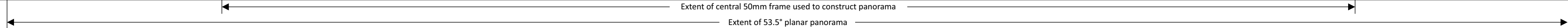





Baseline Photograph – The Existing Development (22 turbines at 75m tip height)



20 16 17 12 18 13 15 14 9 10 11 5 6 7 8 2 3 4 1




Wireline of The Existing Development (22 turbines at 75m tip height)

Modified Tangy III Wind Farm  
Figure 5.1 - Glenbarr War Memorial


OS reference:	167006 E 637068 N	Horizontal field of view:	90° (cylindrical projection)
Ground level:	68.76 m AOD	Viewing distance:	522 mm
Direction of view:	172.05°		
Nearest turbine:	8.230 km		







Wireline of The EIA Layout (2014) (16 turbines at 125m tip height)



Wireline of The Proposed Development (16 turbines at 150m tip height)

Modified Tangy III Wind Farm  
Figure 5.2 - Glenbarr War Memorial

OS reference:	167006 E 637068 N	Horizontal field of view:	90° (cylindrical projection)
Ground level:	68.76 m AOD	Viewing distance:	522 mm
Direction of view:	172.05°		
Nearest turbine:	7.334 km		







Photomontage of The Proposed Development (16 turbines at 150m tip height)

Modified Tangy III Wind Farm  
Figure 5.3 - Glenbarr War Memorial

OS reference:	167006 E 637068 N	Horizontal field of view:	90° (cylindrical projection)
Ground level:	68.76 m AOD	Viewing distance:	522 mm
Direction of view:	172.05°		
Nearest turbine:	7.334 km		