

Key

- Proposed Turbine
- Cultural Heritage Viewpoint

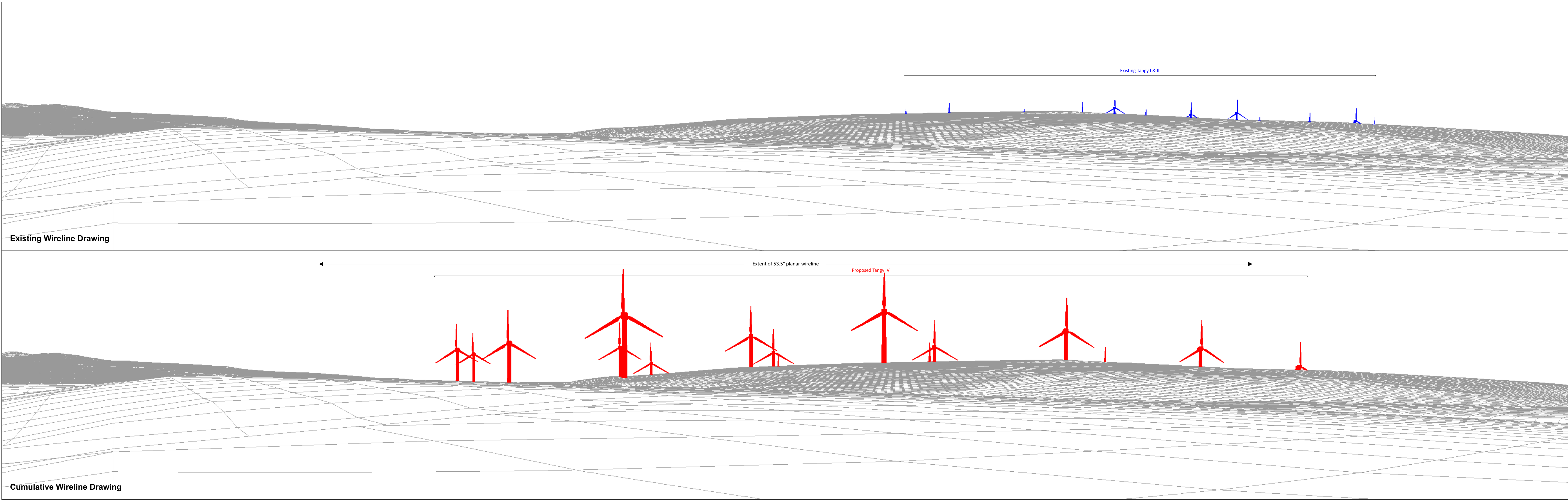
No. of Theoretically Visible Turbines
Tip-150m, Hub- 87m, Blade- 126m

- 1 - 4
- 5 - 8
- 8 - 12
- 13 - 16





Scale 1:50,000 @ A3
0 0.5 1 1.5 2 2.5 km

Figure 13.3.15.1
Cultural Heritage Viewpoint from
Killocrow Cup Markings
Location Plan

Tangy IV Wind Farm
EIA Report



Tangy IV Wind Farm
Figure 13.3.15.2a - Cultural Heritage Viewpoint from Killocrow, Cup Markings

- | | | | |
|---|---|---|-----------------------|
|  | Proposed Tangy IV
Wind Turbines (150m Tip) |  | Consented Wind Farm |
|  | Operational Wind Farm |  | Wind Farm Application |





Drawing No. - 117037-D-13.3.15.2a-c
Revision - 1.0.0
Date - 16.08.2018

OS reference: 166340 E 630570 N
Ground level: 95.1 m AOD
Direction of view: 128.62°
Nearest existing turbine: 2.0 km
Nearest proposed turbine: 1.4 km

Horizontal field of view: 90° (cylindrical projection)
Viewing distance: 522 mm




Tangy IV Wind Farm
Figure 13.3.15.2b - Cultural Heritage Viewpoint from Killocrew, Cup Markings

- | | | | |
|---|--|---|-----------------------|
|  | Proposed Tangy IV Wind Turbines (150m Tip) |  | Consented Wind Farm |
|  | Operational Wind Farm |  | Wind Farm Application |





Drawing No. - 117037-D-13.3.15.2a-c	OS reference: 166340 E 630570 N	Horizontal field of view: 90° (cylindrical projection)
Revision - 1.0.0	Ground level: 95.1 m AOD	Viewing distance: 522 mm
Date - 16.08.2018	Direction of view: 308.62°	
	Nearest existing turbine: 2.0 km	
	Nearest proposed turbine: 1.4 km	





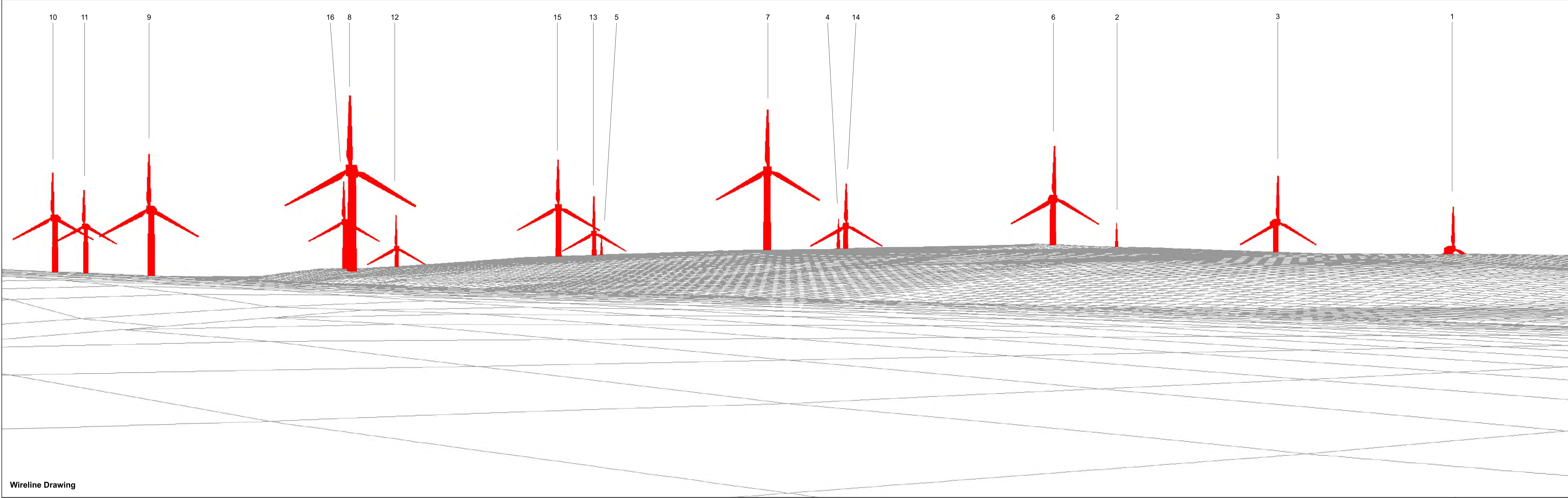
Cumulative Wireline Drawing

Tangy IV Wind Farm
Figure 13.3.15.2c - Cultural Heritage Viewpoint from Killocrew, Cup Markings

	Proposed Tangy IV Wind Turbines (150m Tip)		Consented Wind Farm
	Operational Wind Farm		Wind Farm Application

Drawing No. - 117037-D-13.3.15.2a-c	OS reference: 166340 E 630570 N	Horizontal field of view: 90° (cylindrical projection)
Revision - 1.0.0	Ground level: 95.1 m AOD	Viewing distance: 522 mm
Date - 16.08.2018	Direction of view: 38.62°	
	Nearest existing turbine: 2.0 km	
	Nearest proposed turbine: 1.4 km	





Wireline Drawing

Tangy IV Wind Farm
Figure 13.3.15.3 - Cultural Heritage Viewpoint from Killocraw, Cup Markings

Drawing No. - 117037-D-13.3.15.3	OS reference: 166340 E 630570 N	Horizontal field of view: 53.5° (planar projection)
Revision - 1.0.0	Ground level: 95.1 m AOD	Viewing distance: 812.5 mm
Date - 16.08.2018	Direction of view: 128.62°	
	Nearest proposed turbine: 1.4 km	

