
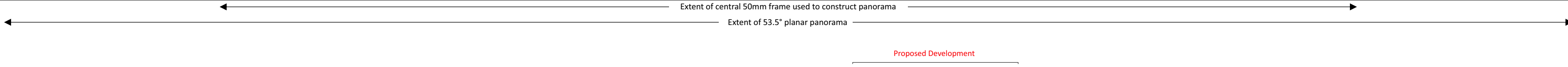




Baseline Photograph

This image provides landscape and visual context only



Cumulative Wireline Drawing


Bhlaraidh Wind Farm Extension EIA Report
Figure 8.14.2.1 - Viewpoint 6: Summit by Suidhe Viewpoint, B862

	Proposed Development Wind Turbine		Consented Wind Turbine	OS reference: 244256 E 810363 N	Camera: Sony A7RIII ILCE-7RM3	Horizontal field of view: 90° (cylindrical projection)
	Operational / Under Construction Wind Turbine		Application / Appeal Wind Turbine	Ground level: 447.6 m AOD	Lens: 50mm (Canon EF 50mm f/1.2)	Principal distance: 522 mm
				Direction of view: 335.2°	Camera height: 1.5m AGL	
				Nearest visible turbine: 10.7 km	Date and time: 24/08/2020 14:54	







Baseline Photograph

This image provides landscape and visual context only



Cumulative Wireline Drawing


Bhlaraidh Wind Farm Extension EIA Report
Figure 8.14.2.2 - Viewpoint 6: Summit by Suidhe Viewpoint, B862

	Proposed Development Wind Turbine		Consented Wind Turbine	OS reference: 244256 E 810363 N	Camera: Sony A7RIII ILCE-7RM3	Horizontal field of view: 90° (cylindrical projection)
	Operational / Under Construction Wind Turbine		Application / Appeal Wind Turbine	Ground level: 447.6 m AOD	Lens: 50mm (Canon EF 50mm f/1.2)	Principal distance: 522 mm
				Direction of view: 65.2°	Camera height: 1.5m AGL	
				Nearest visible turbine: 10.7 km	Date and time: 24/08/2020 14:54	







Baseline Photograph

This image provides landscape and visual context only



Cumulative Wireline Drawing

Bhlaraidh Wind Farm Extension EIA Report
Figure 8.14.2.3 - Viewpoint 6: Summit by Suidhe Viewpoint, B862

	Proposed Development Wind Turbine		Consented Wind Turbine	OS reference: 244256 E 810363 N	Camera: Sony A7RIII ILCE-7RM3	Horizontal field of view: 90° (cylindrical projection)
	Operational / Under Construction Wind Turbine		Application / Appeal Wind Turbine	Ground level: 447.6 m AOD	Lens: 50mm (Canon EF 50mm f/1.2)	Principal distance: 522 mm
				Direction of view: 245.2°	Camera height: 1.5m AGL	
				Nearest visible turbine: 10.7 km	Date and time: 24/08/2020 14:54	