









Baseline Photograph

This image provides landscape and visual context only



Cumulative Wireline Drawing


Achany Extension Wind Farm Section 36C: EIA Report
Figure V3a-10.2a - Viewpoint 14: A836, Near West Shinness - Baseline Photo and Cumulative Wireline

	Proposed Development Wind Turbine		Consented Wind Turbine		Scoping Wind Turbine	OS reference: Ground level: Direction of view: Nearest visible turbine:	252823 E 915428 N 114.8 m AOD 233.0° 8.2 km	Camera: Lens: Camera height: Date and time:	Canon EOS 6D 50mm (Canon EF 50mm f/1.4) 1.5m AGL 20/08/2020 12:08	Horizontal field of view: Principal distance:	90° (cylindrical projection) 522 mm
	Operational / Under Construction Wind Turbine		Application / Appeal Wind Turbine								








Baseline Photograph

This image provides landscape and visual context only



Cumulative Wireline Drawing

Achany Extension Wind Farm Section 36C: EIA Report
Figure V3a-10.2b - Viewpoint 14: A836, Near West Shinness - Baseline Photo
and Cumulative Wireline

	Proposed Varied Development Wind Turbine		Consented Wind Turbine		Scoping Wind Turbine	OS reference: Ground level: Direction of view: Nearest visible turbine:	252823 E 915428 N 114.8 m AOD 323.0° 8.2 km	Camera: Lens: Camera height: Date and time:	Canon EOS 6D 50mm (Canon EF 50mm f/1.4) 1.5m AGL 20/08/2020 12:08	Horizontal field of view: Principal distance:	90° (cylindrical projection) 522 mm
	Operational / Under Construction Wind Turbine		Application / Appeal Wind Turbine								