






Achany Extension Wind Farm Section 36C: EIA Report  
Figure 10.2 - Cultural Heritage Visualisations: Dail Langwell  
– Baseline Photograph and Cumulative Wireline Drawing

	Proposed Development Wind Turbine		Consented Wind Turbine		Scoping Wind Turbine	OS reference: Ground level: Direction of view: Nearest visible turbine:	241174 E 911206 N 87.4 m AOD 107.0° 3.4 km	Camera: Lens: Camera height: Date and time:	Sony ILCE-7RM3 50mm (Sony DT50mm f/1.2)) 1.5m AGL 21/04/2021 12:28	Horizontal field of view: Principal distance:	90° (cylindrical projection) 522 mm
	Operational / Under Construction Wind Turbine		Application / Appeal Wind Turbine								